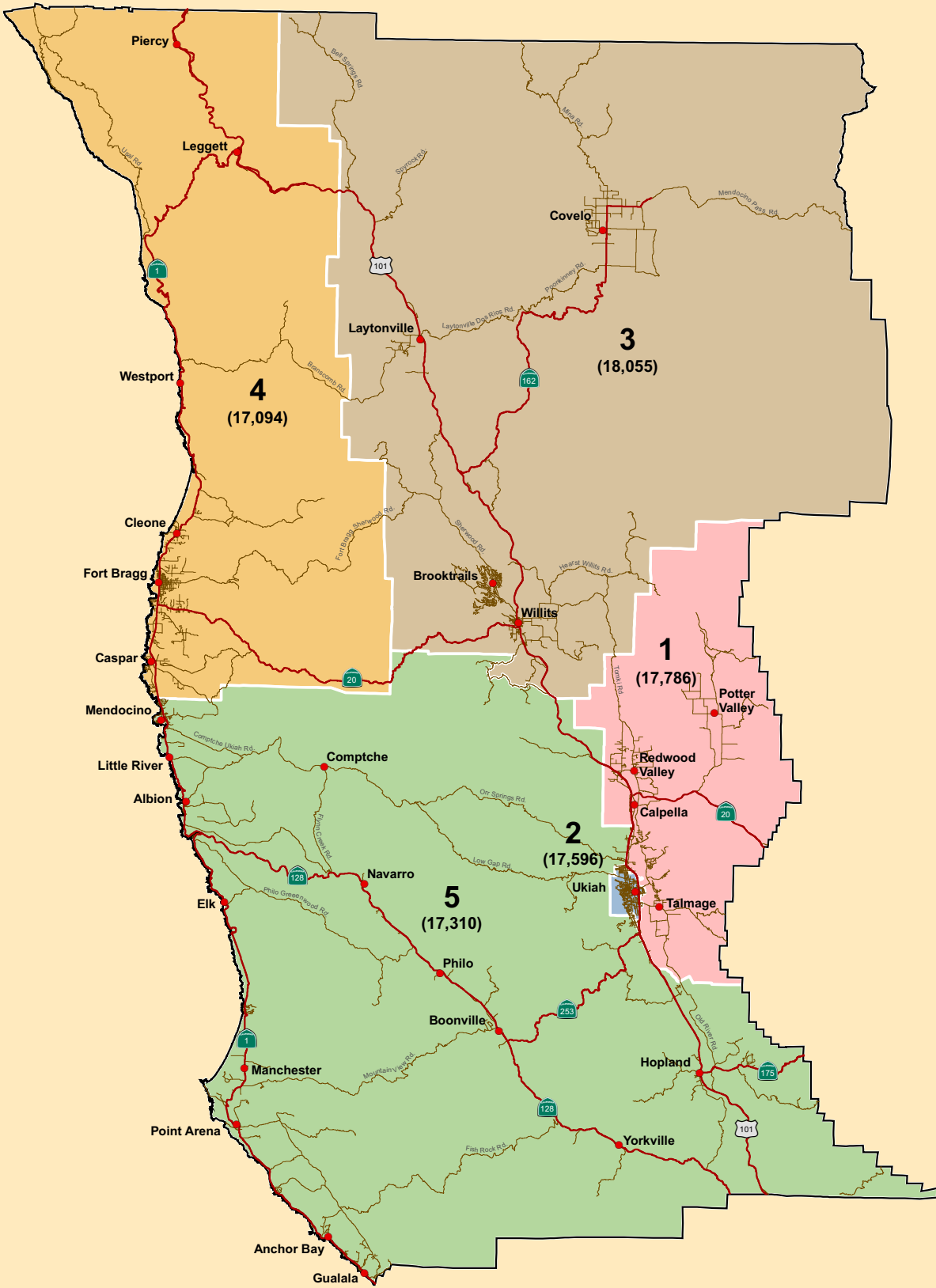


Option A Modified



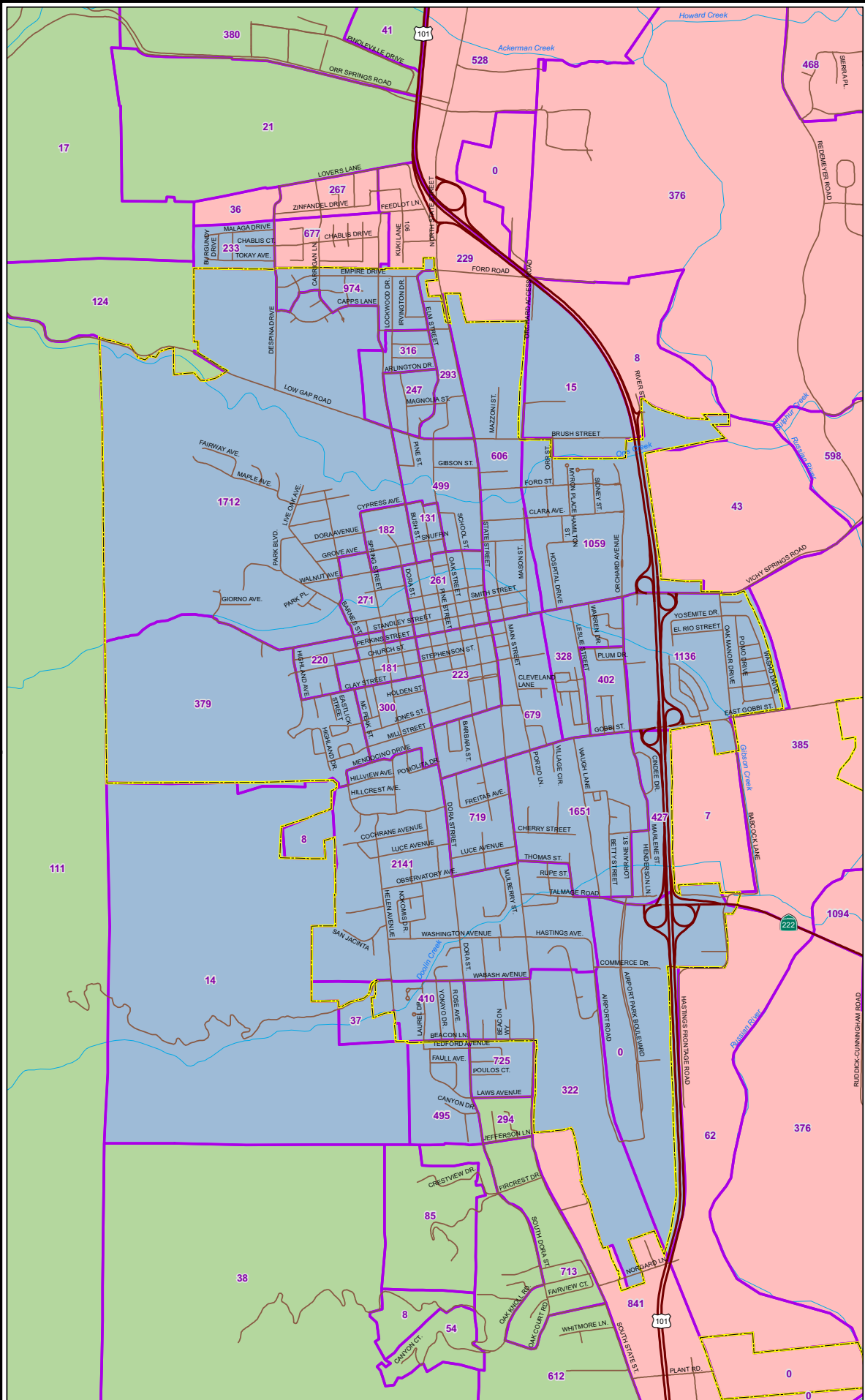
Supervisor Districts

- District 1
- District 2
- District 3
- District 4
- District 5

- Highways
- Roads
- Communities

Source: This map was prepared by the Mendocino County Department of Information Service's GIS Program, August 4, 2011.
 Note: This map is not a survey product and should not be used to determine legal boundaries.



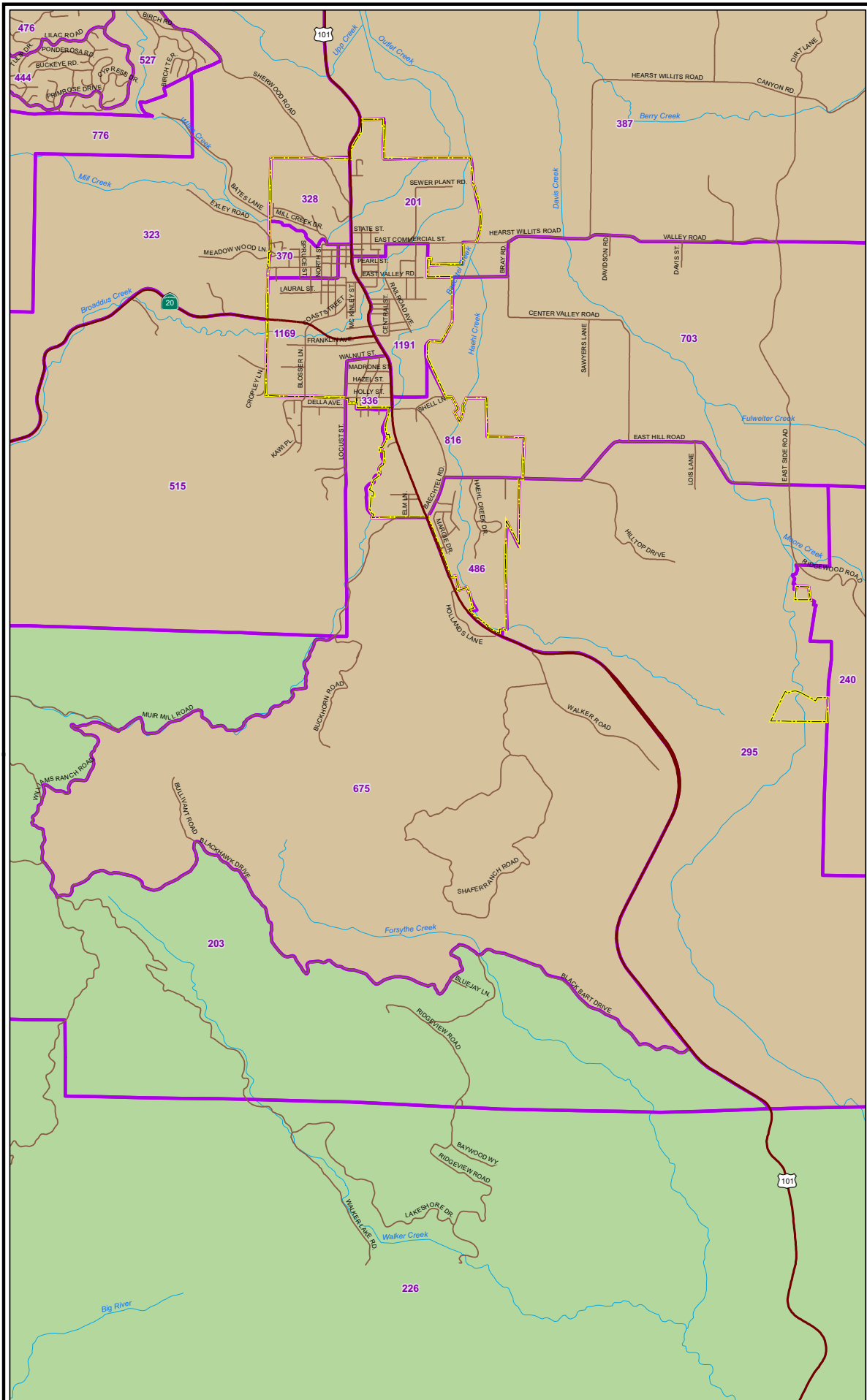


Option A Modified, Ukiah Inset

Source: This map was prepared by the Mendocino County Department of Information Services GIS Program, August 4, 2011.
 Note: This map is not a survey product and should not be used to determine legal boundaries.

■ 1	□ Modified Voter Precincts
■ 2	□ City of Ukiah
■ 3	— Highways
■ 4	— Roads
■ 5	— Streams





Option A Modified, Willits Inset

Source: This map was prepared by the Mendocino County Department of Information Services GIS Program, August 5, 2011.
 Note: This map is not a survey product and should not be used to determine legal boundaries.

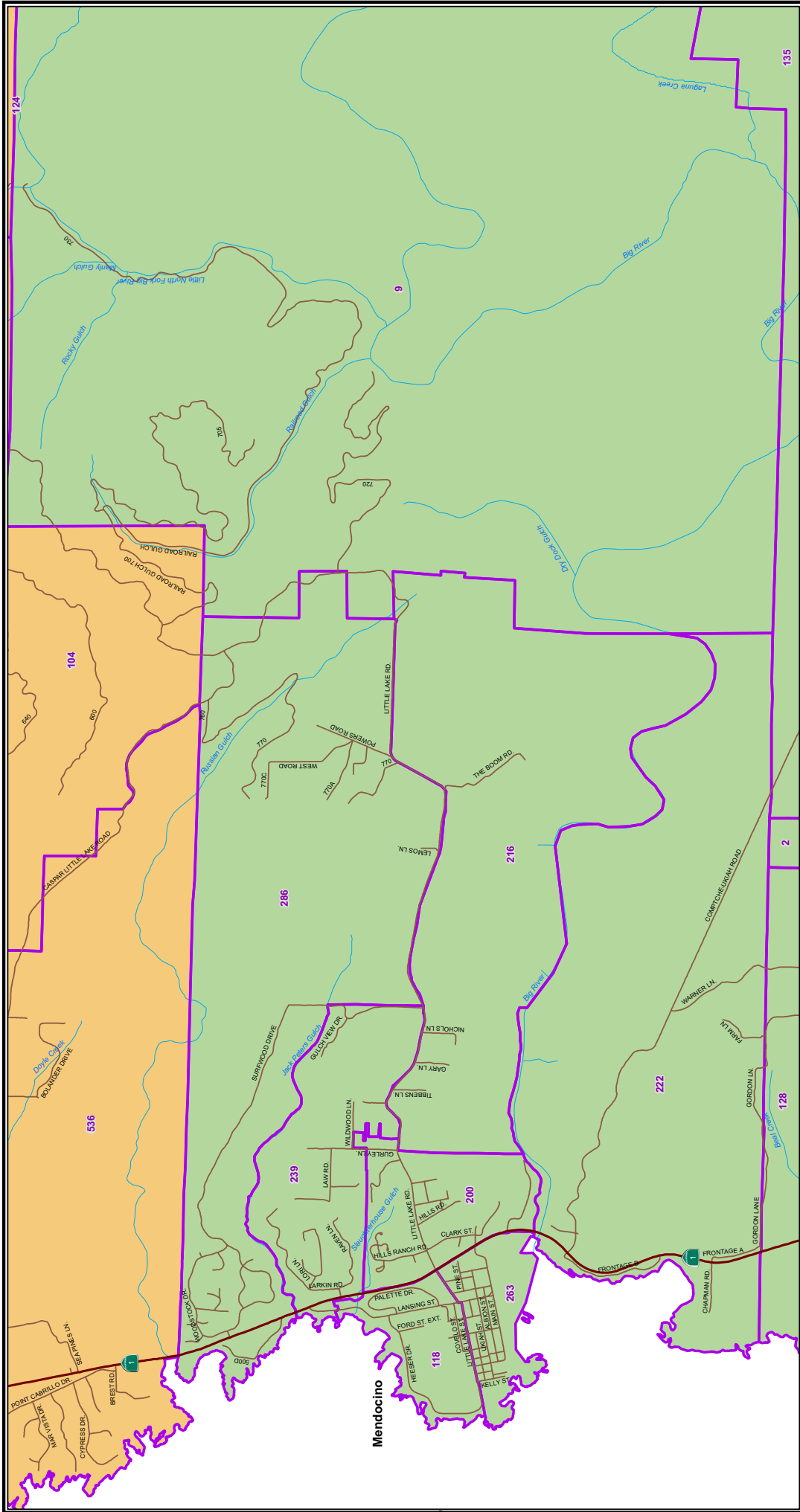
Option A Mod. Districts

- 1
- 2
- 3
- 4
- 5

Modified Voter Precincts

- City of Willits
- Roads
- Streams





Option A Modified, Mendocino Inset

Source: This map was prepared by the Mendocino County Department of Planning and Community Development.
 Note: This map is not a survey product and should not be used to determine legal boundaries.

- Option A Mod. Districts**
- 1
 - 2
 - 3
 - 4
 - 5
- Modified Voter Precincts**
- Highways
 - Roads
 - Streams

